








Ransom Township

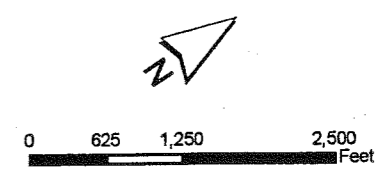
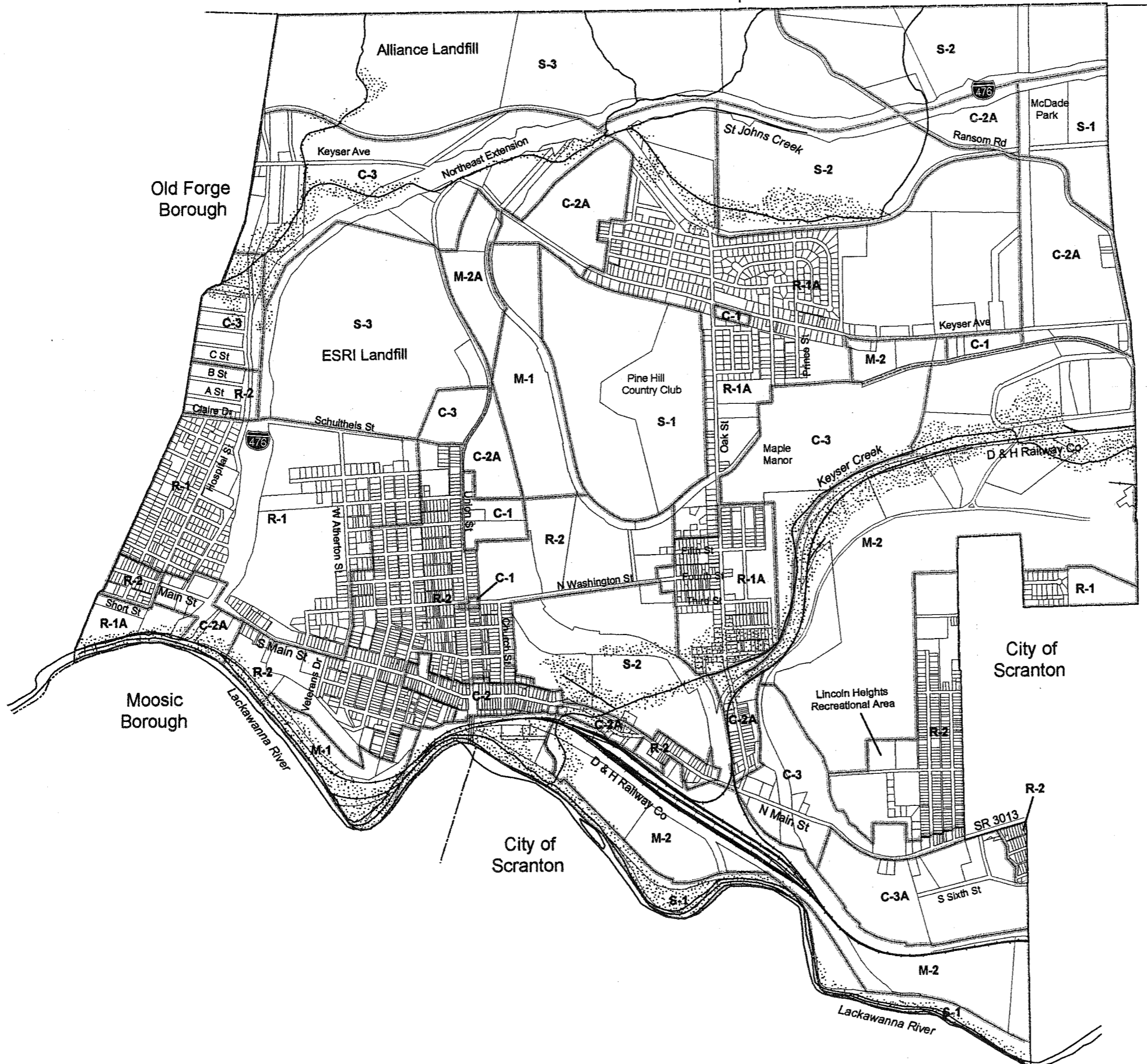
Zoning Map
 Taylor Borough
 Lackawanna County, PA
 As Amended December 12, 2007

Legend

-  Borough Boundary
-  Parcels
-  Streams
-  FEMA Floodplains
-  Zoning Boundaries
-  Railroads
-  Bridges

Zoning Districts

- R-1 One-Family Residential
- R-1A One-Family Residential, Low Density
- R-2 General Residential
- C-1 Neighborhood Commercial
- C-2 Community Commercial/CBD
- C-2A Community Commercial
- C-3 Heavy Commercial
- C-3A General Commercial
- M-1 Light Manufacturing
- M-2A General Manufacturing
- M-2 Heavy Manufacturing
- S-1 Open Space
- S-2 Conservation
- S-3 Special Purpose



Prepared by: Marvin A. Brotter Consulting Services.
 April 1989

GIS and Mapping services provided by:

